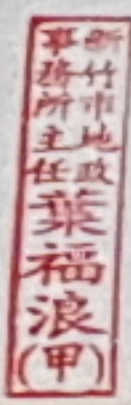



年度	

曹. 龍
五圖
會誌


主任



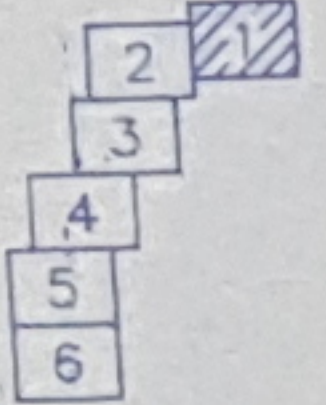

課長



承辦員



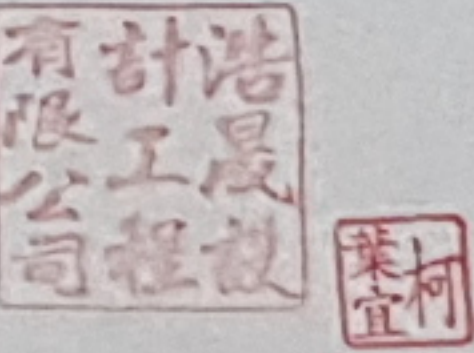
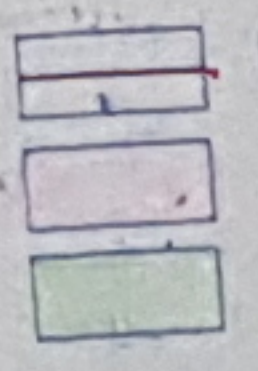
內湖段



SCALE: 1/500

新竹市南港道路改善工程中隘至南隘
工程徵收地籍圖

圖例
 工程用地範圍
 徵收土地
 公有土地

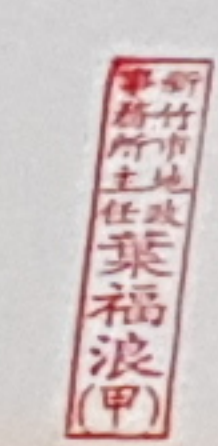


至97年期间一


年度	件数
	10
	10
	8
	10
	10
	20
	10
	8
	5

完成
圖
紙


主任



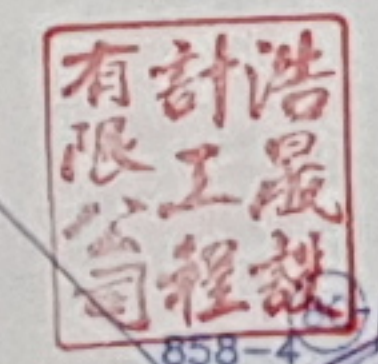

課長



副課長



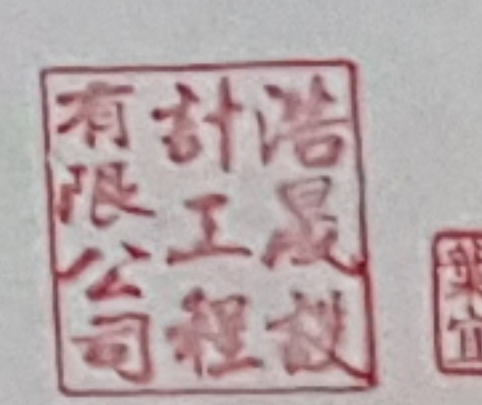
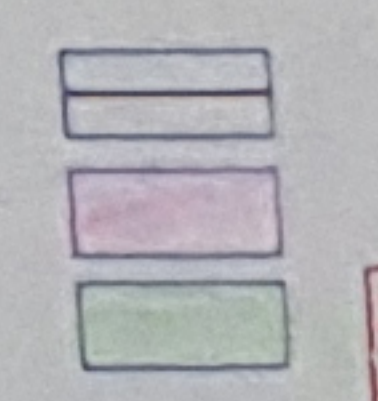
見樂段



SCALE: 1/500

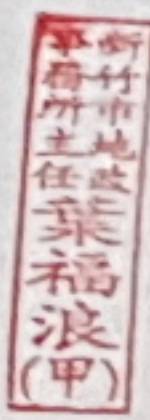
新竹市南港道路改善工程中隘至南隘
工程徵收地籍圖

圖例
 工程用地範圍
 徵收土地
 公有土地






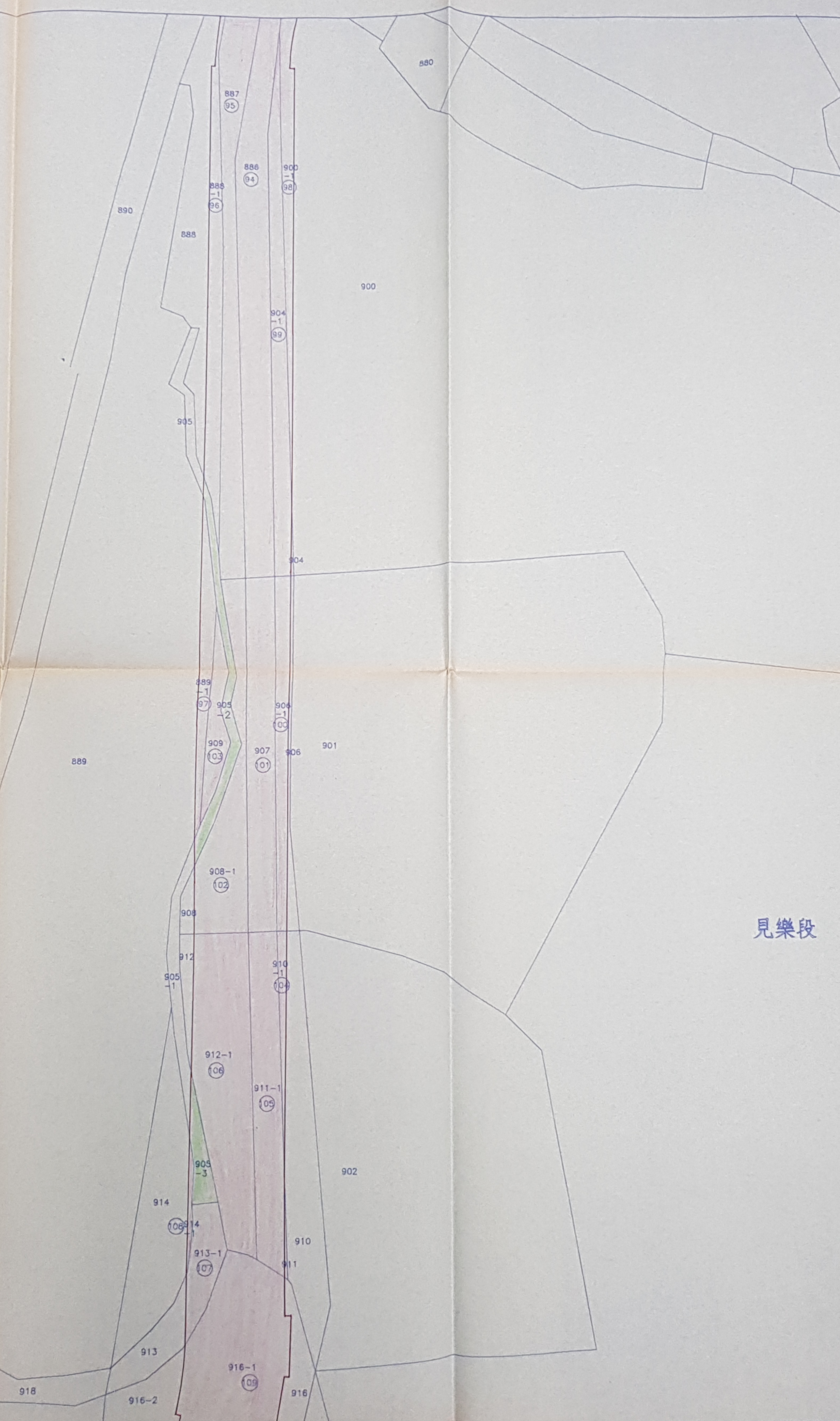

主任



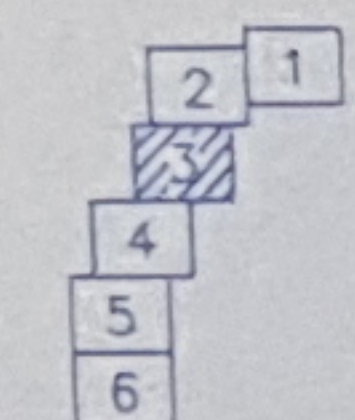
課長



承辦員




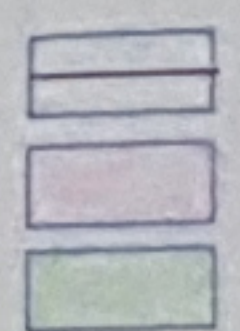
見樂段



SCALE:1/500


新竹市南港道路改善工程中隘至南隘
工程徵收地籍圖

圖例
 工程用地範圍
 徵收土地
 公有土地



設計
土地
測量
工程
事務所




主任



課長

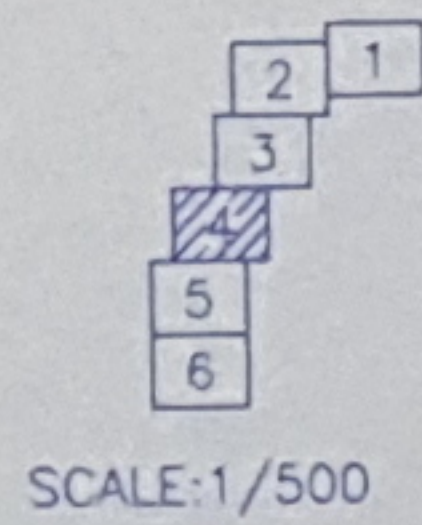


承辦員




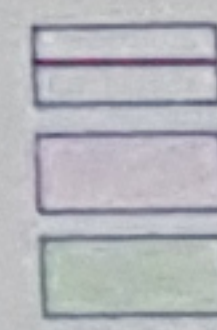
中隘段


見樂段



新竹市南港道路改善工程中隘至南隘
工程徵收地籍圖

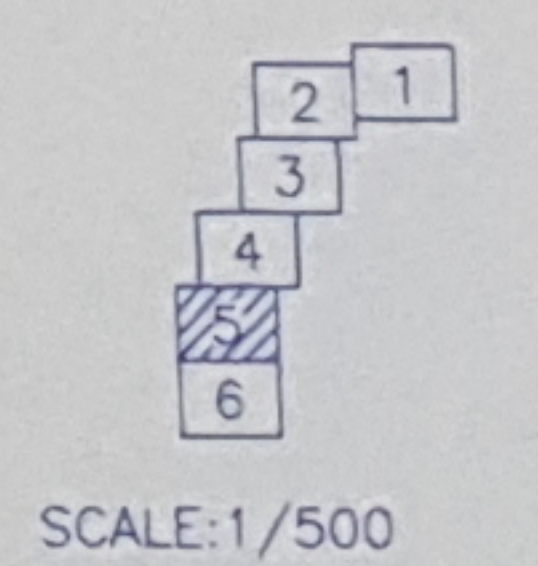
圖例
 工程用地範圍
 徵收土地
 公有土地





中隘段

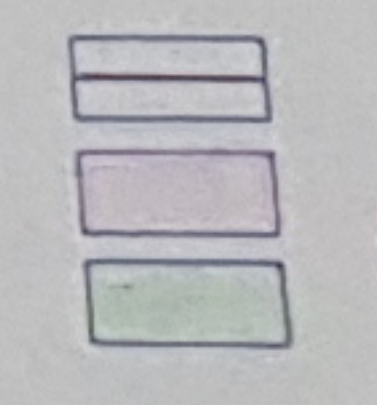
見樂段



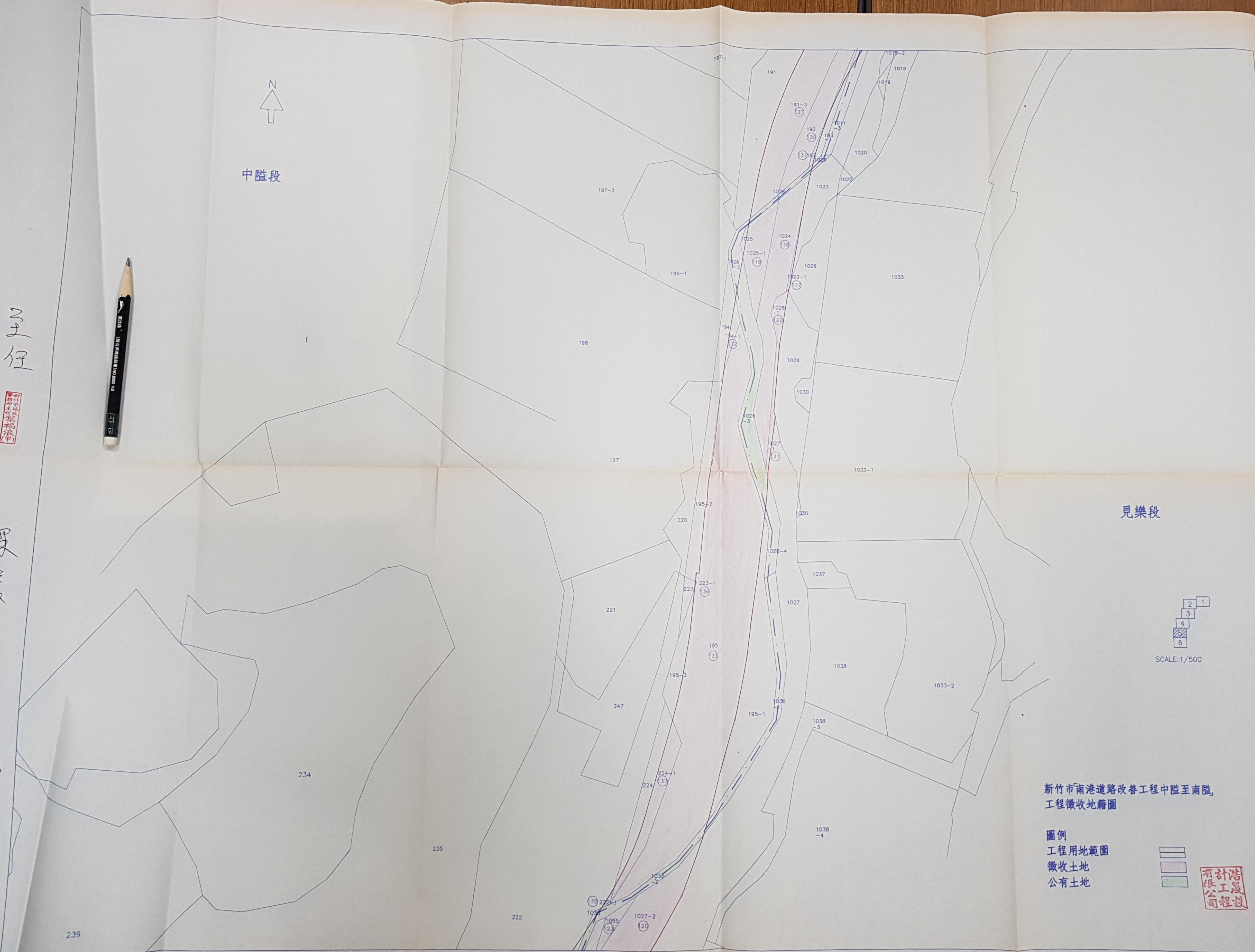
SCALE: 1/500

新竹市南港道路改善工程中隘至南隘
工程徵收地籍圖

圖例
工程用地範圍
徵收土地
公有土地



計海
限公
工程
公司



- ✓ 1 徵收
- ✓ 2 徵收
- ✓ 3 土地
- 4 徵收
- 5 工程
- 6 公告
- 7 徵收

主任


課長

承辦員

林煥彬

林煥彬

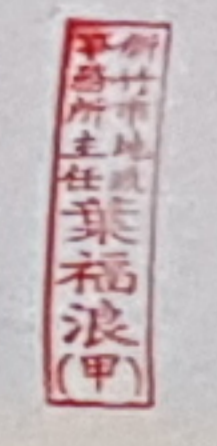
張國道




中隘段

見樂段

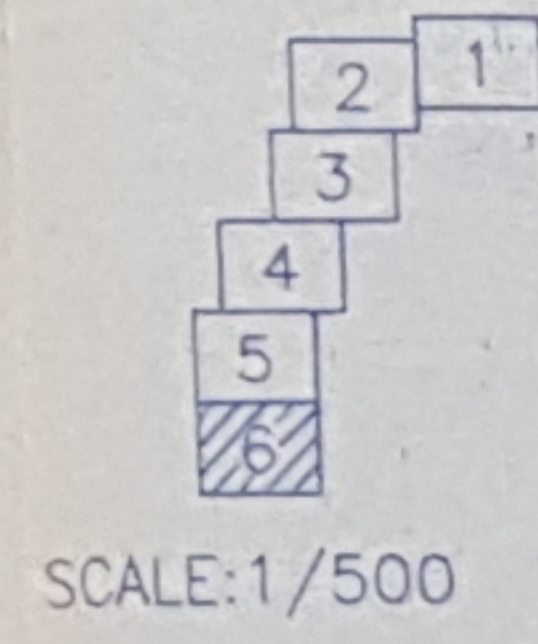
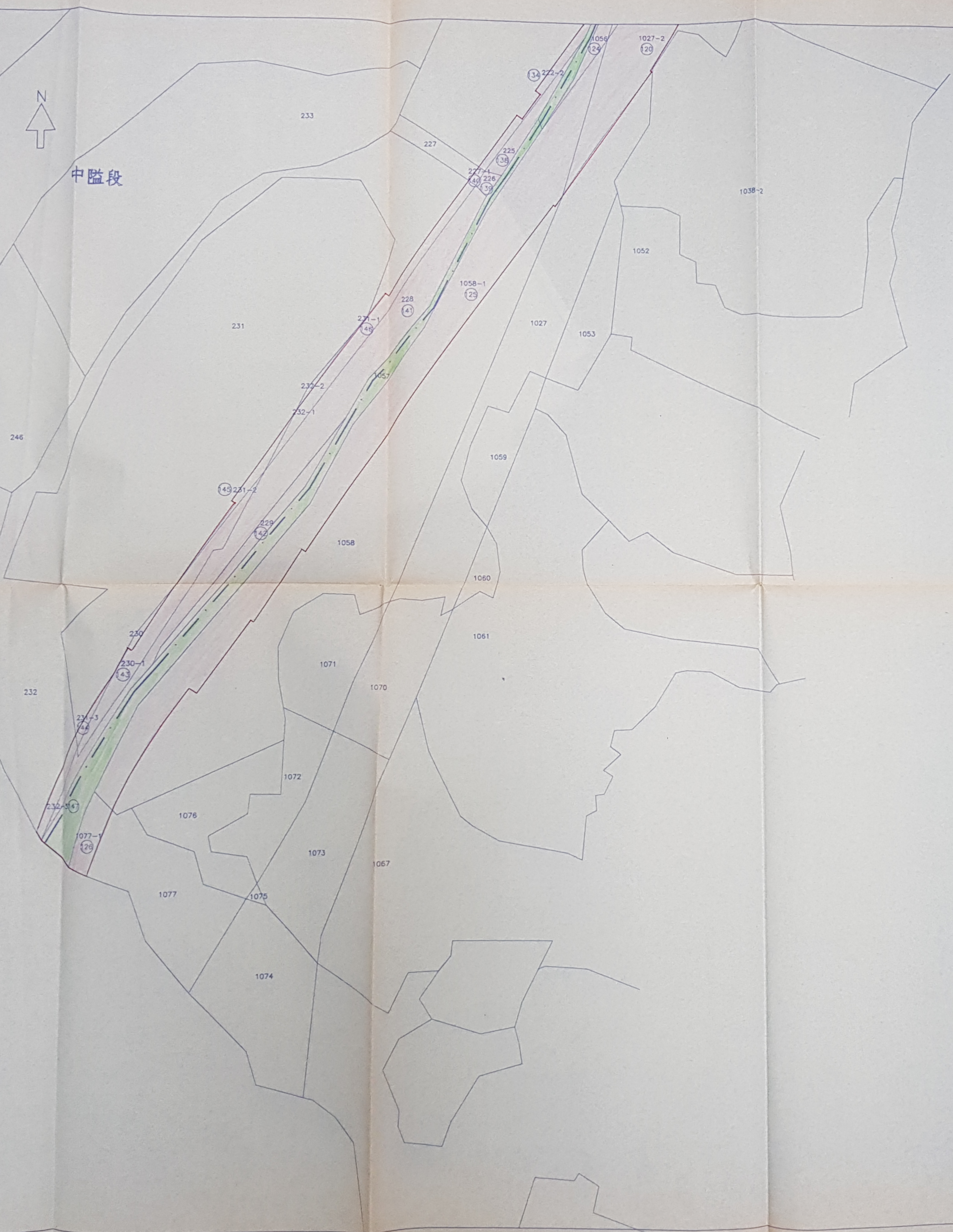

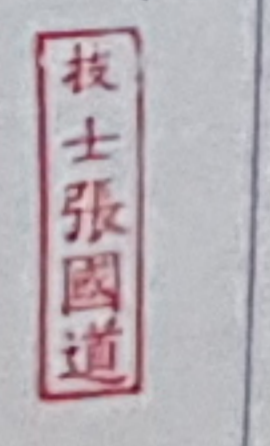
主任



課長



承辦員



新竹市南港道路改善工程中隘至南隘
工程徵收地籍圖

- 圖例
- 工程用地範圍
 - 徵收土地
 - 公有土地

